

RAIL. SAFETY. FIRST.

We are a coalition of communities from across Canada concerned about the unsafe transportation of **dangerous goods** through our neighbourhoods on a daily basis. Our ask to the federal government is simple: we want safe, transparent + accountable rail.

WHAT IS IN THE BLAST ZONE?



68
public
schools



8 of Toronto's
top 10
attractions



3 hospitals
and **31** medical
centres



180 (approx.)
parks and
playgrounds





2 nuclear
power
plants

ACT NOW

- Alert your friends and neighbours about this threat
- Sign the online petition
- Send a letter to your City Councillor, MP and MPP
- Order a Rail Safety First lawn sign for your home

Visit railsafetyfirst.com

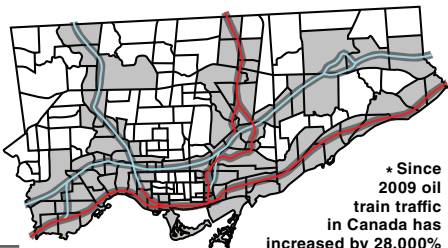


CP Rail  Blast Zone 

CN Rail  Neighbourhoods affected in Toronto 

TORONTO'S BLAST ZONE

The "**Blast Zone**" is 1.6km on either side of a rail line, this is the area that could be destroyed or evacuated in the case of a train derailment.



* Since
2009 oil
train traffic
in Canada has
increased by **28,000%**

** as reported by Toronto Star*



COMMUNITIES FOR SAFE, TRANSPARENT + ACCOUNTABLE RAIL

OUR COMMUNITY IS AT RISK



COMMUNITIES FOR SAFE,
TRANSPARENT + ACCOUNTABLE RAIL.

